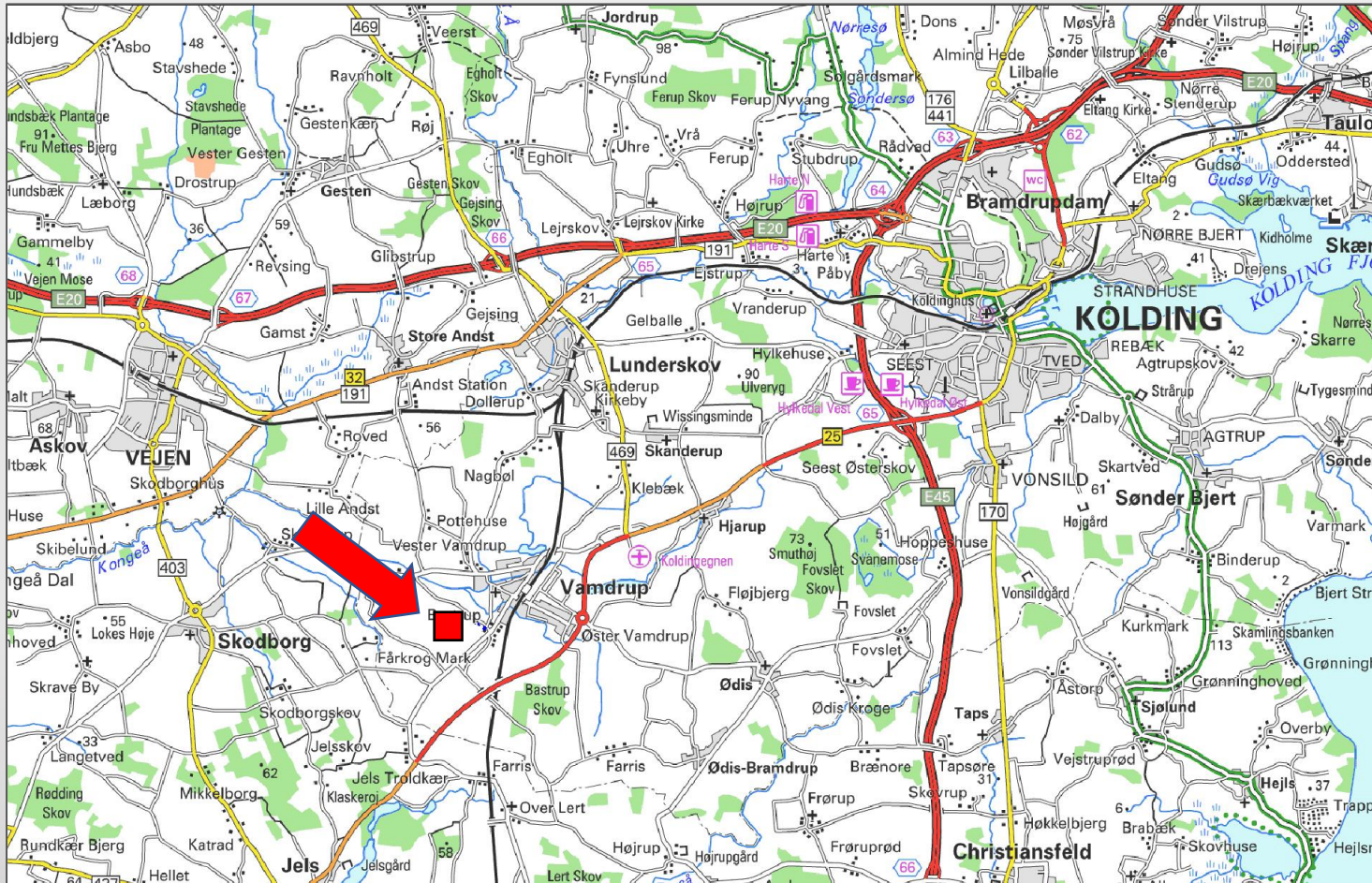


# Cooking pits in rows and a settlement from the Late Bronze Age at Bastrup

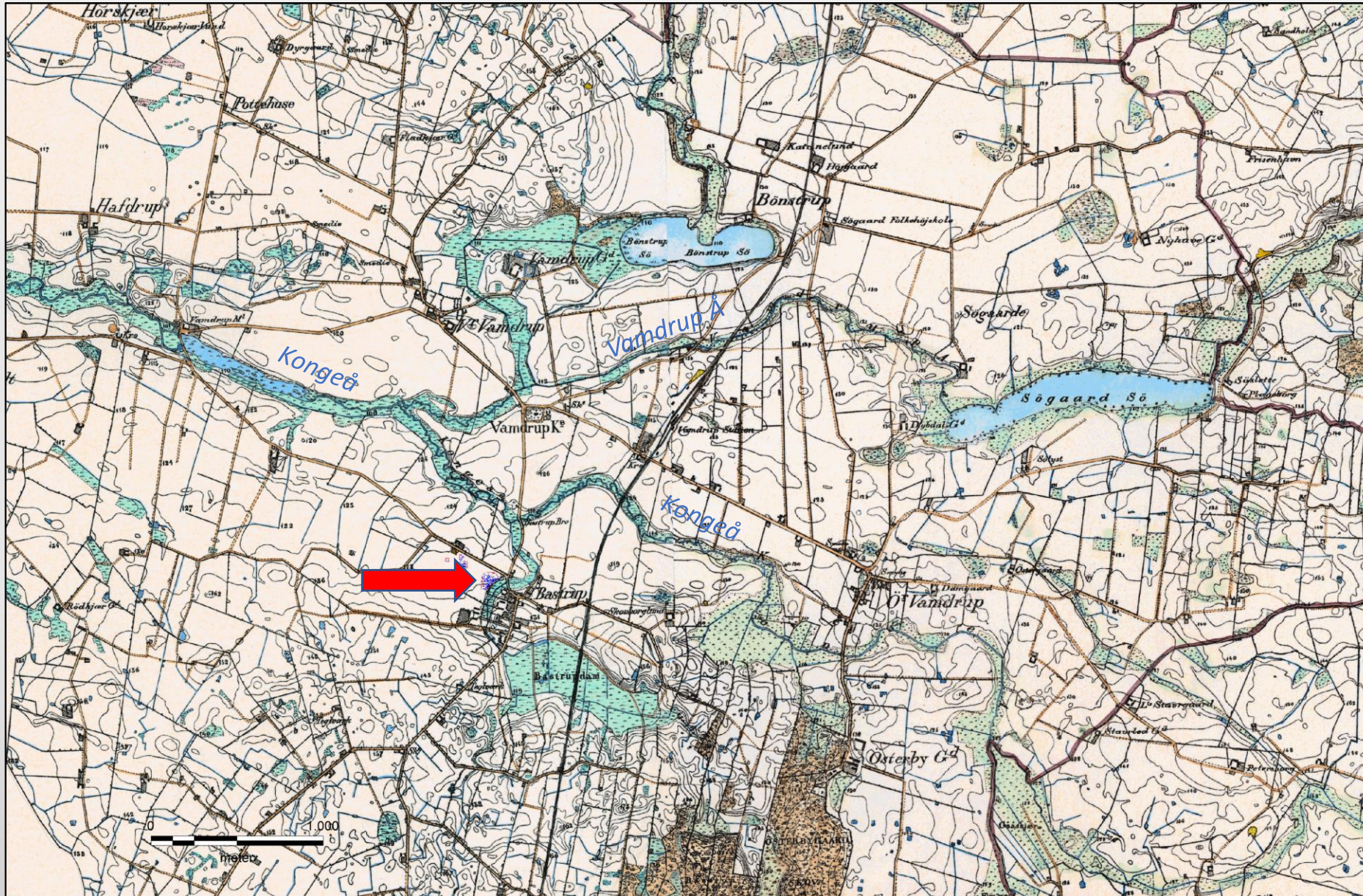
Silke Eisenschmidt



**MKH 1757 Bastrupminde, Vamdrup sb. 103, Kolding kommune**

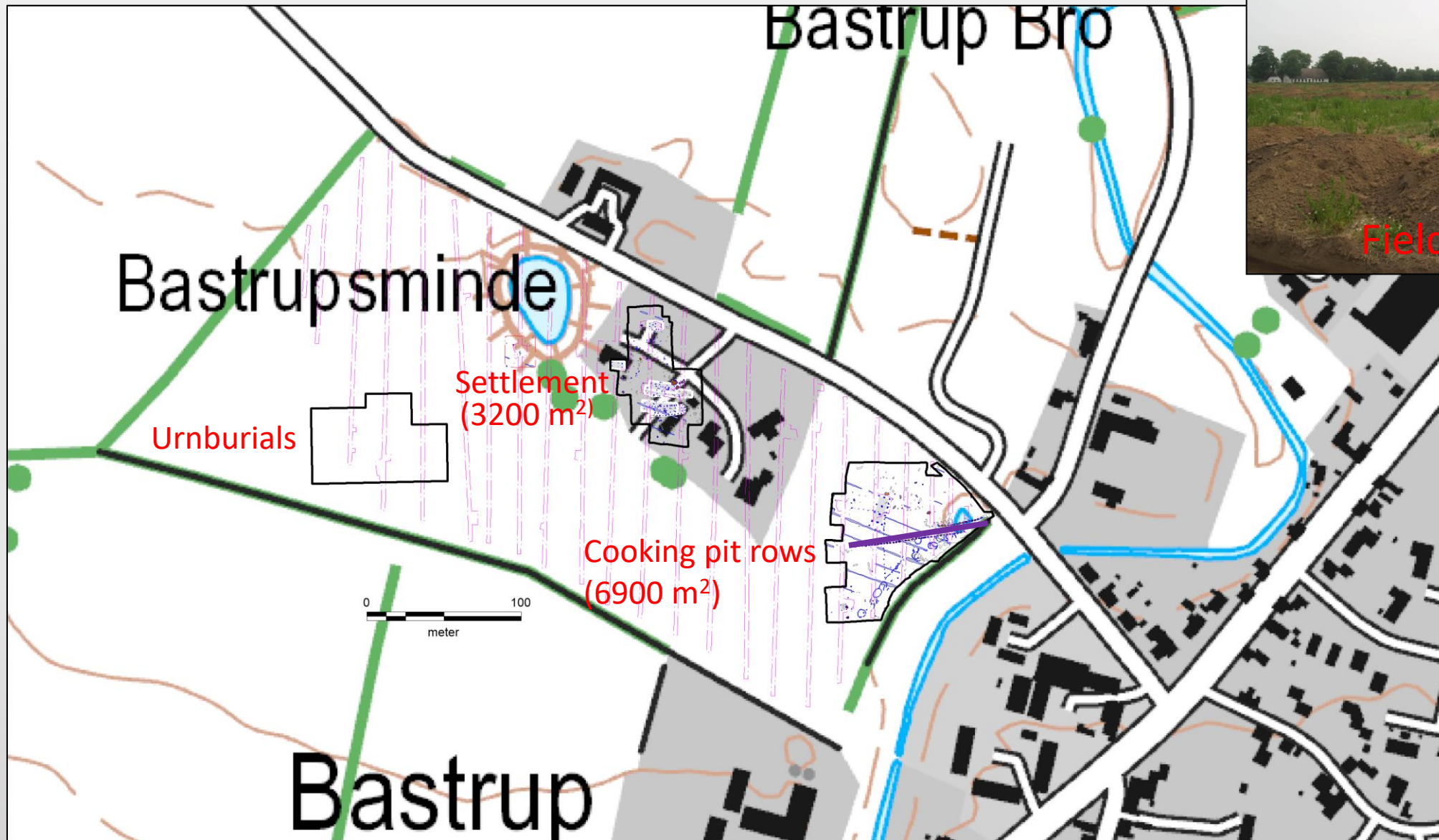
**Copyright: all photos and drawings Museum Sønderjylland; Excavation rapport: [Lokalitet \(kulturarv.dk\)](http://Lokalitet.kulturarv.dk)**

# Topography



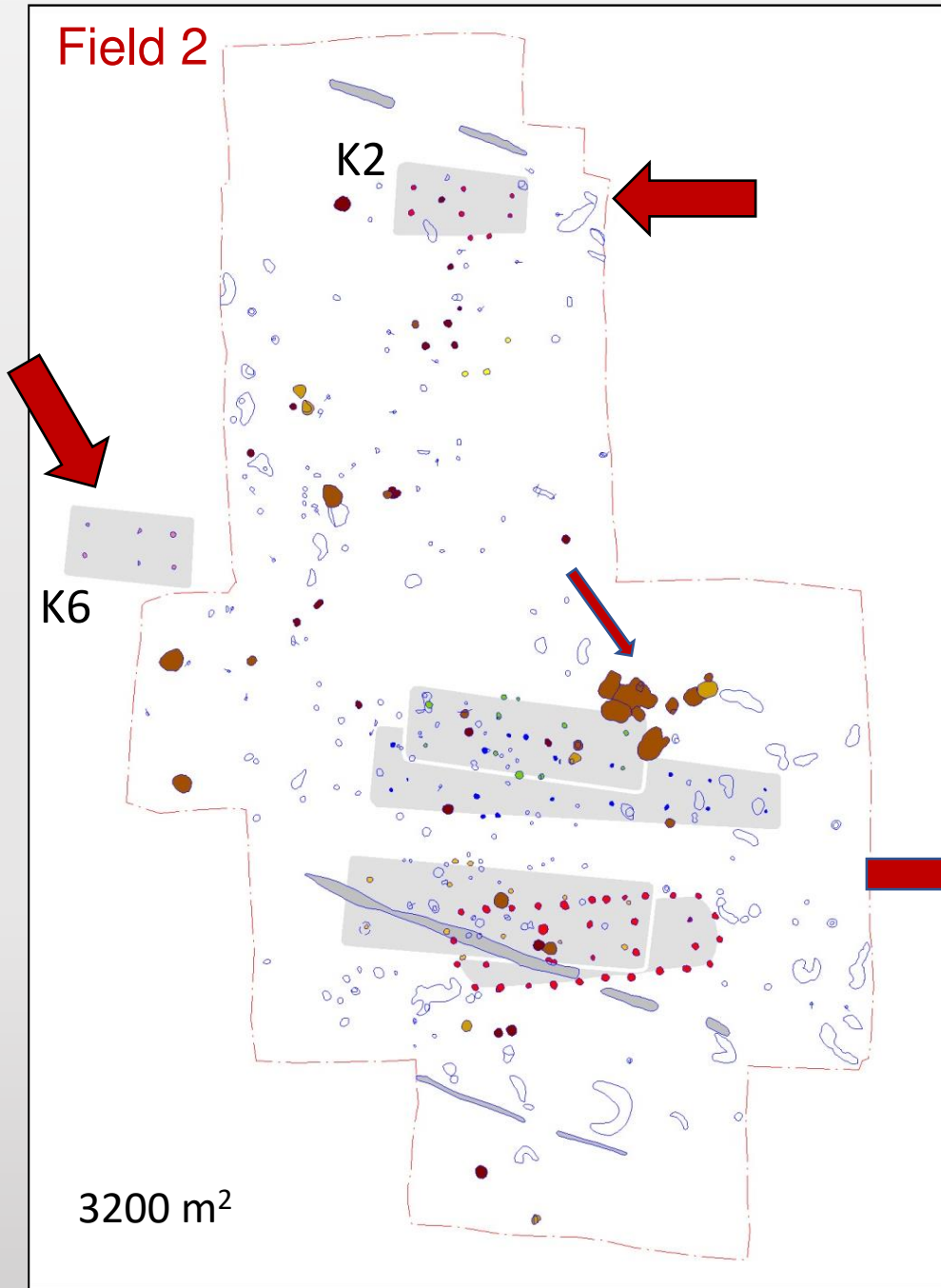
Historical map  
ca. 1870

# Resultats of the trial excavation in june 2011


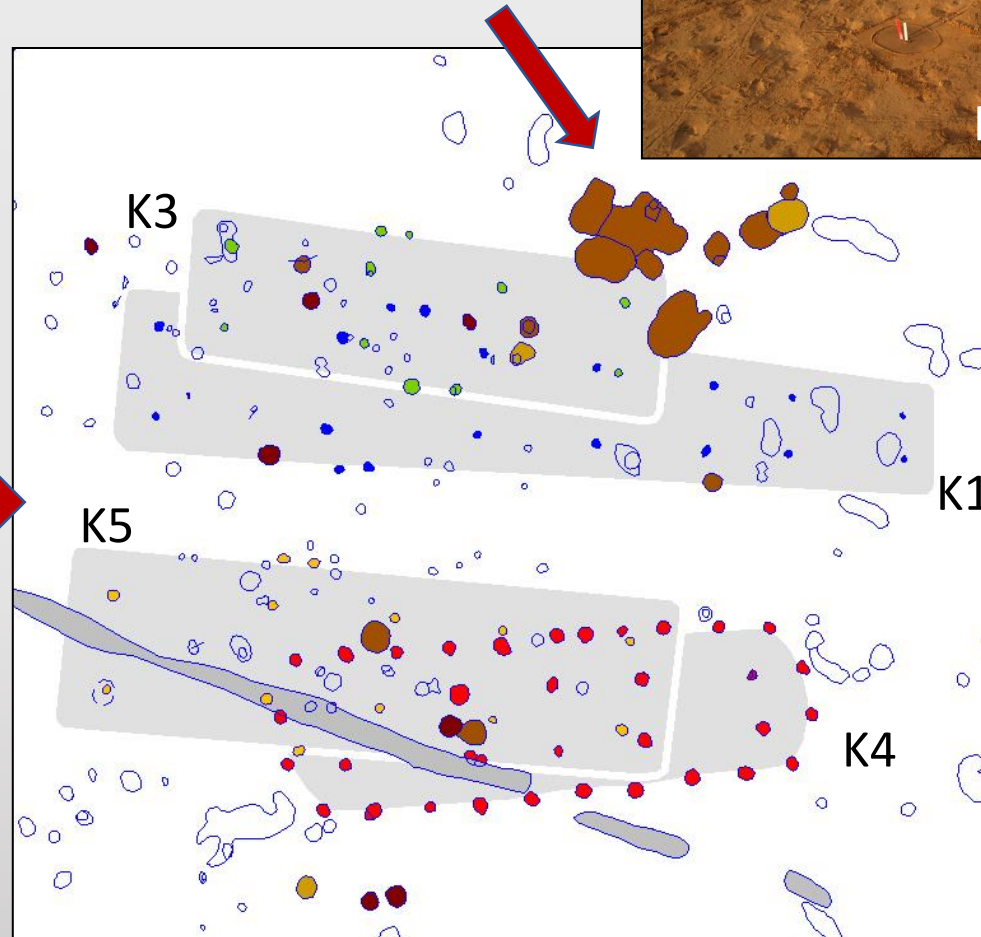


Current map

## Field 2

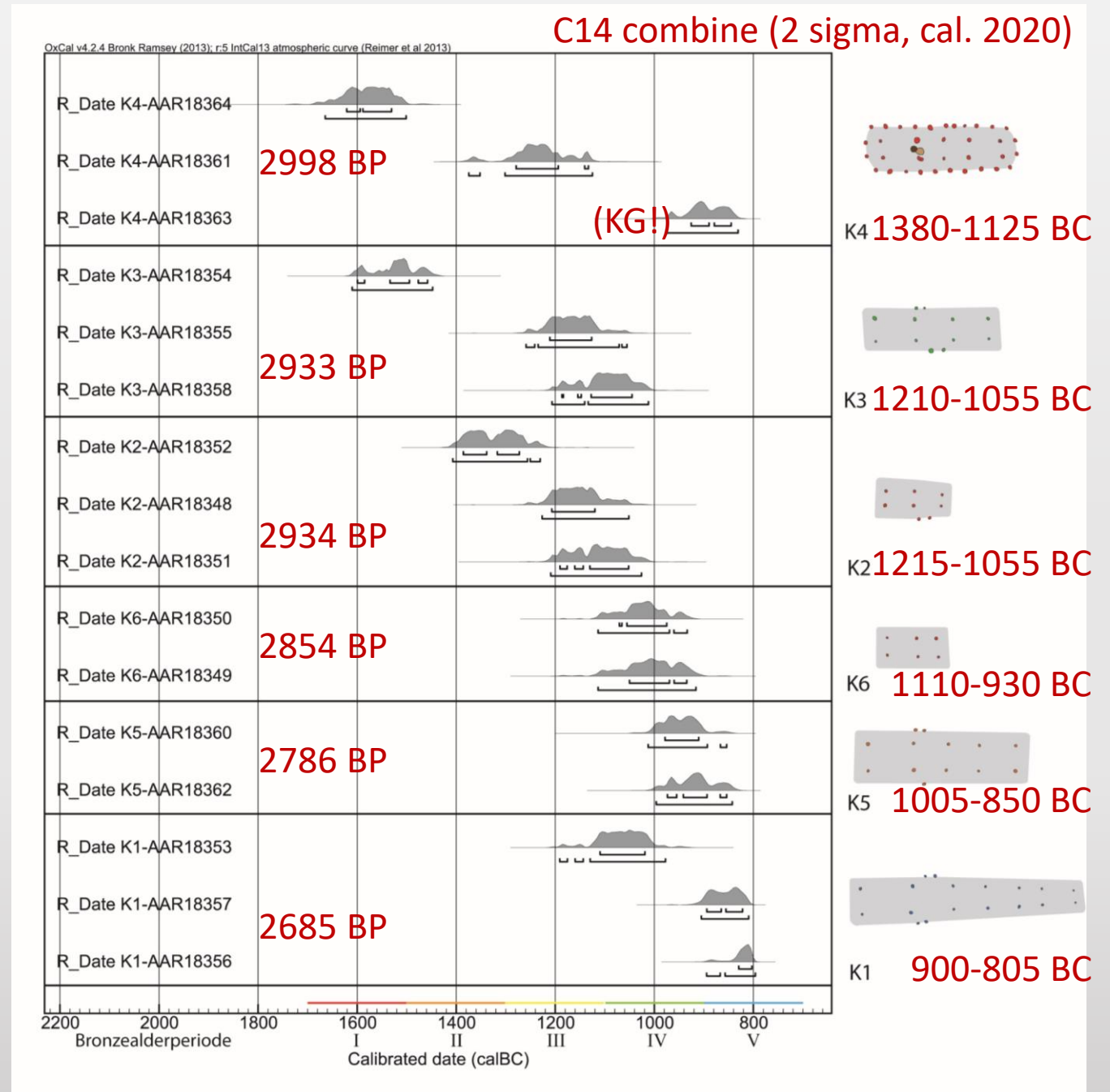
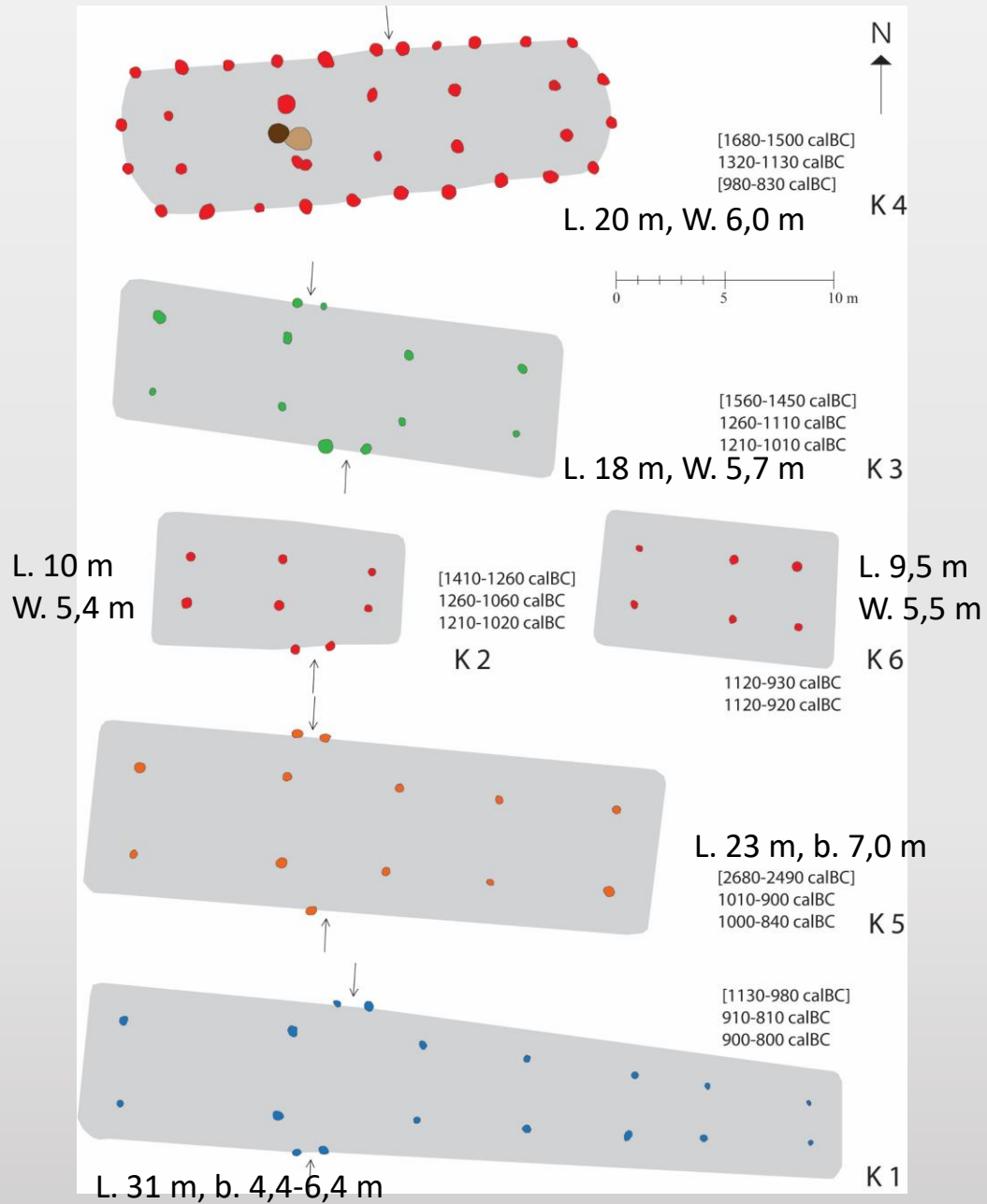


## Settlement

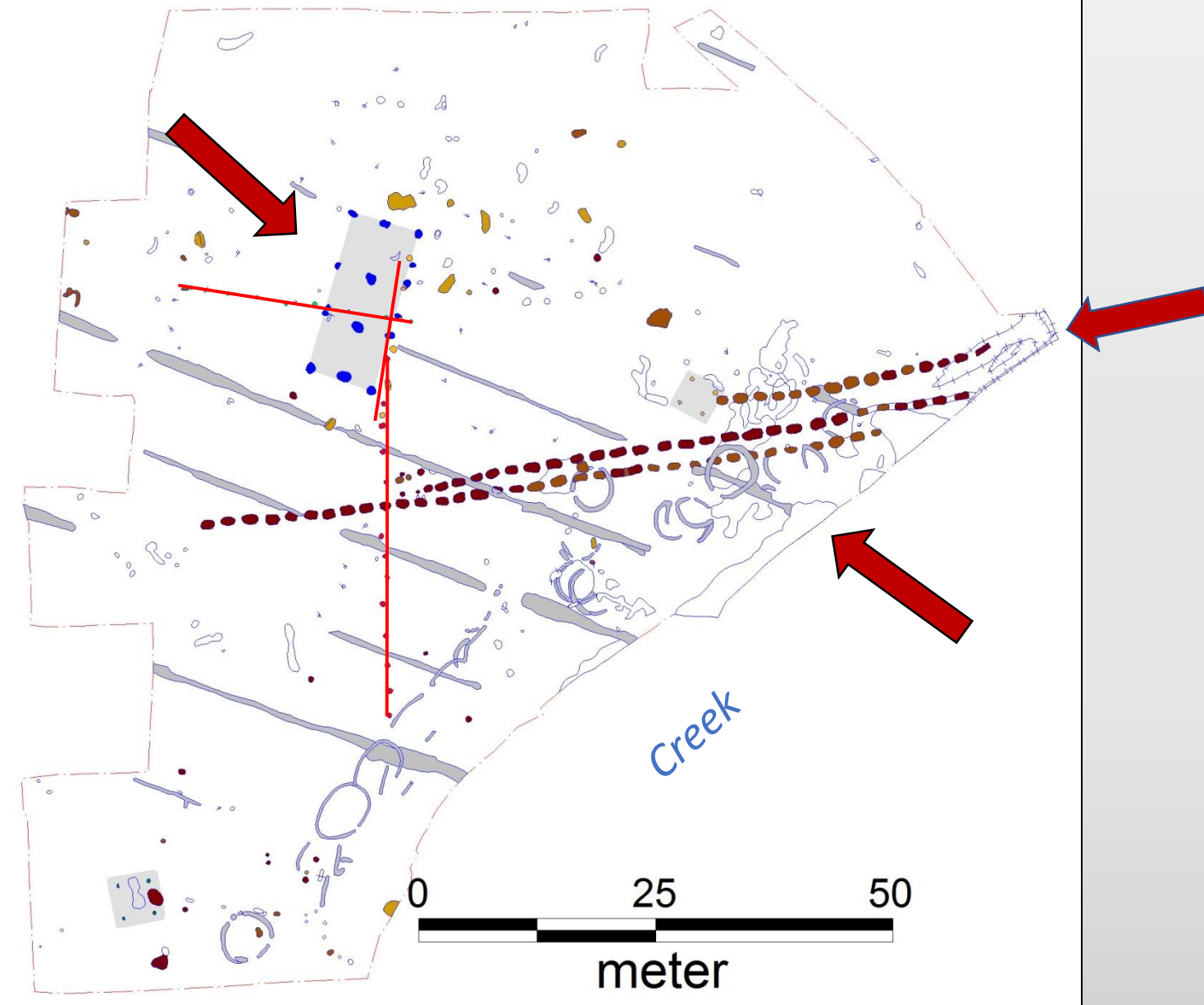


K4, seen from east

# Ams <sup>14</sup>C-dating of the houses



# Field 3


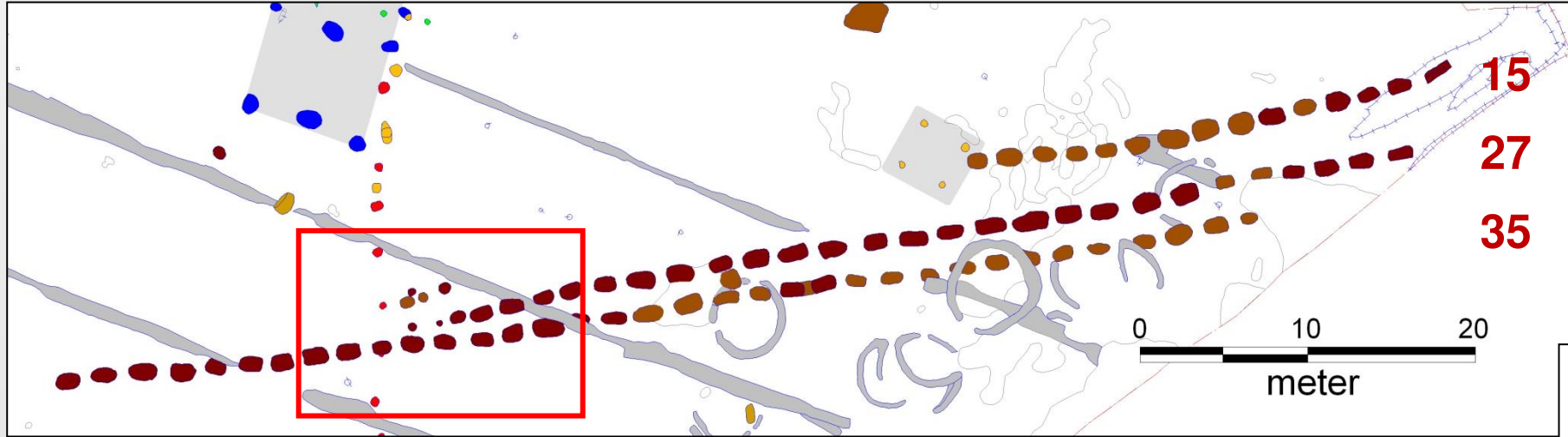


Medieval house, seen from south



Ringditch that intersect 2 cooking pits and a furrow, seen from north

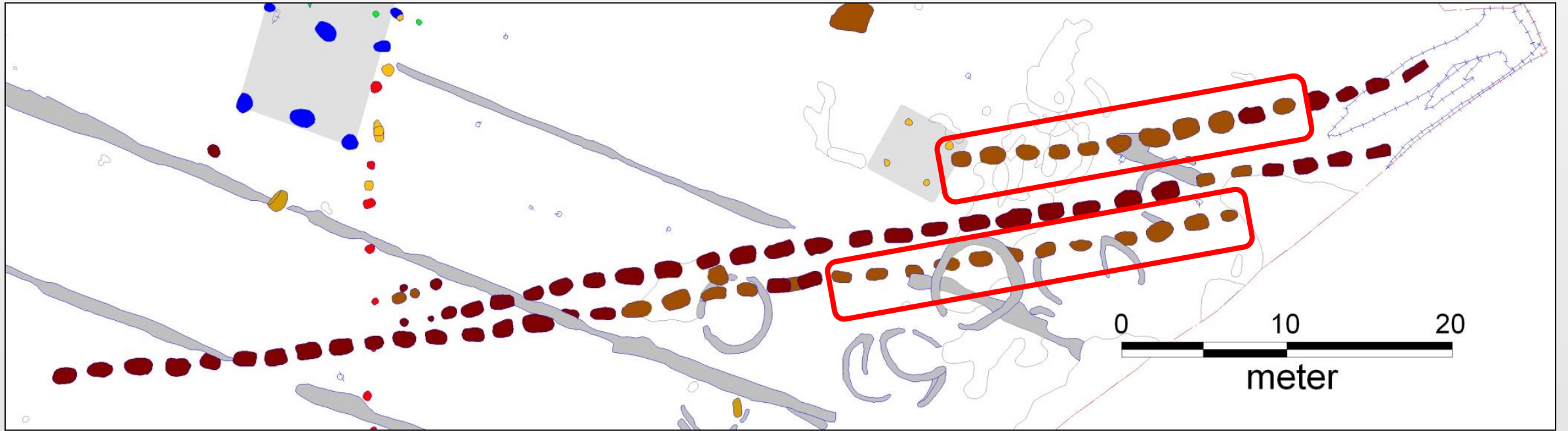
# Cooking pits rows



Cooking pits

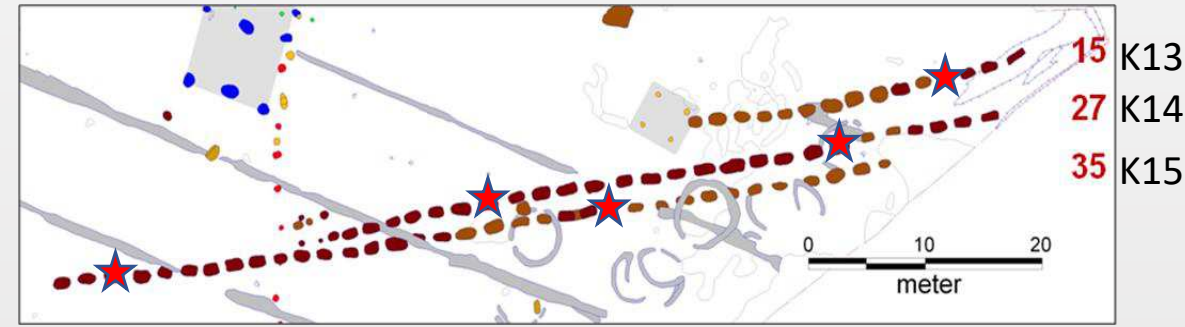




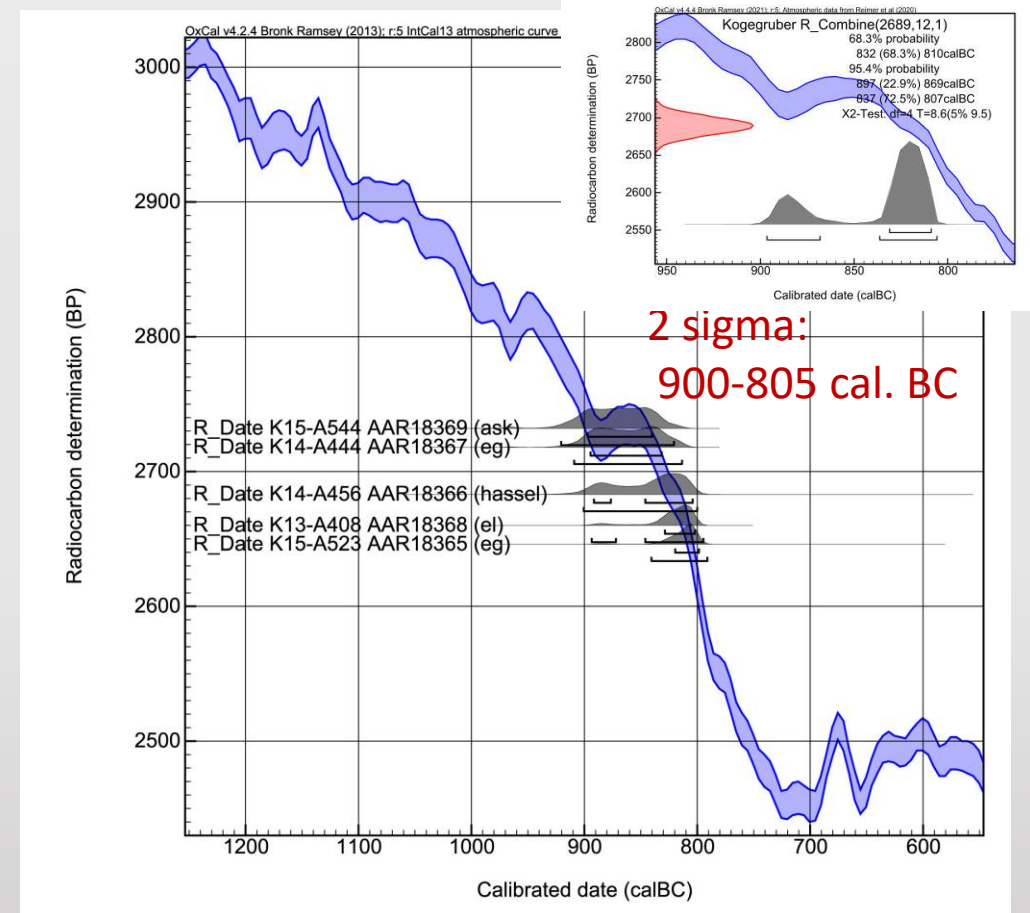


# Macrofossilanalysis and Ams <sup>14</sup>C-dating of 5 cooking pits

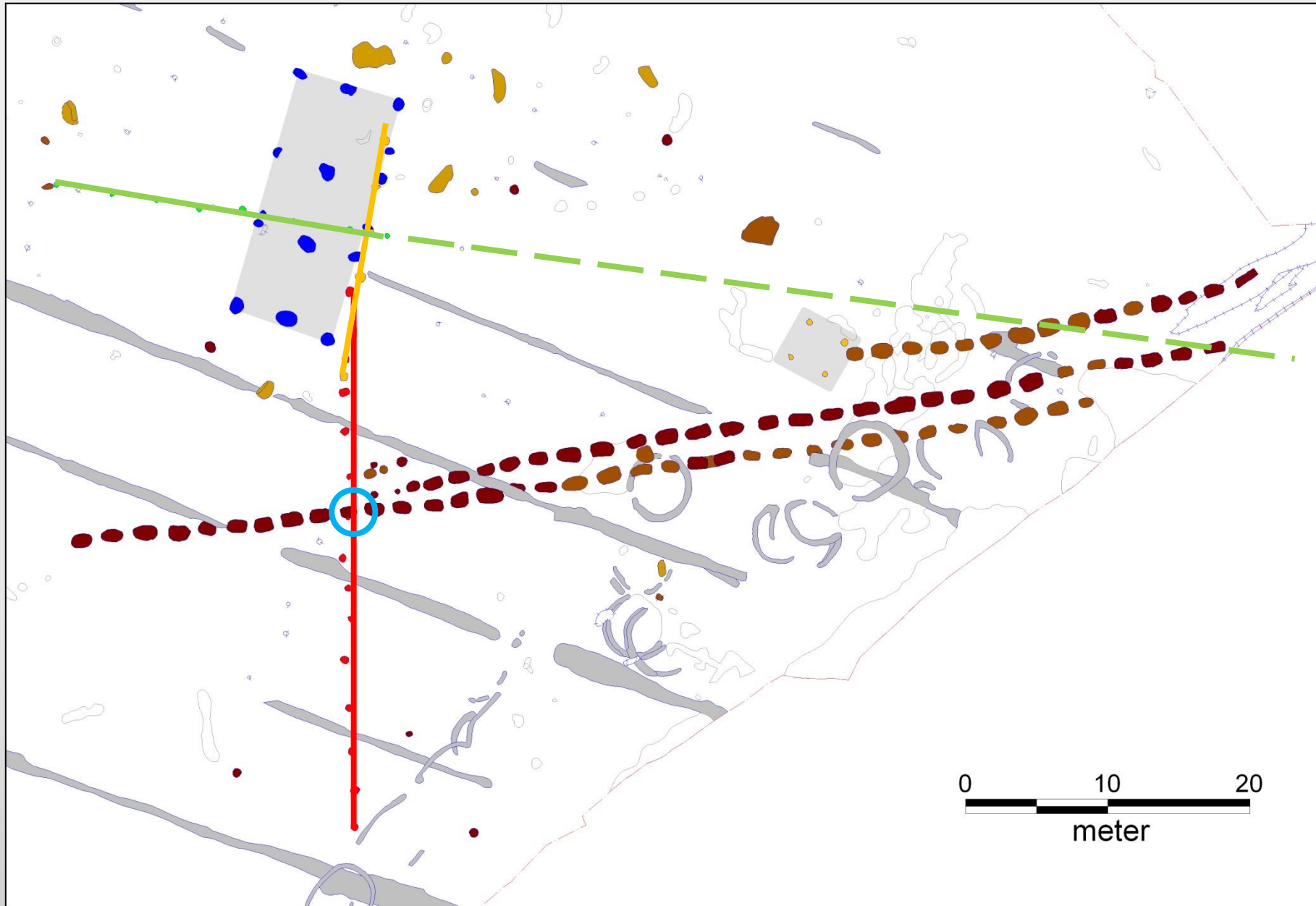
Report Thomas Bartholin 2012:



Træart	A444 (x243) K14	A523 (x205) K15	A456 (x230) K14	A408 (x252) K13	A544 (x268) K15	I alt
Eg Oak	100	98	20	9	10	237
El Alder			46	46		92
Birk Birch		2	1	39	4	46
Ask Ash				4	82	86
Bævreasp Aspen			11			11
Hassel Hazel			5			5
Lind Tilia					4	4
Hæg/slåen Prunus				1		1
Bark Bark			17	1		18
I alt	100	100	100	100	100	



## Postholes rows



Ams  $^{14}\text{C}$ -dating of charcoal  
from 3 postholes:

3515-3360 cal. BP  
3510-3350 cal. BP

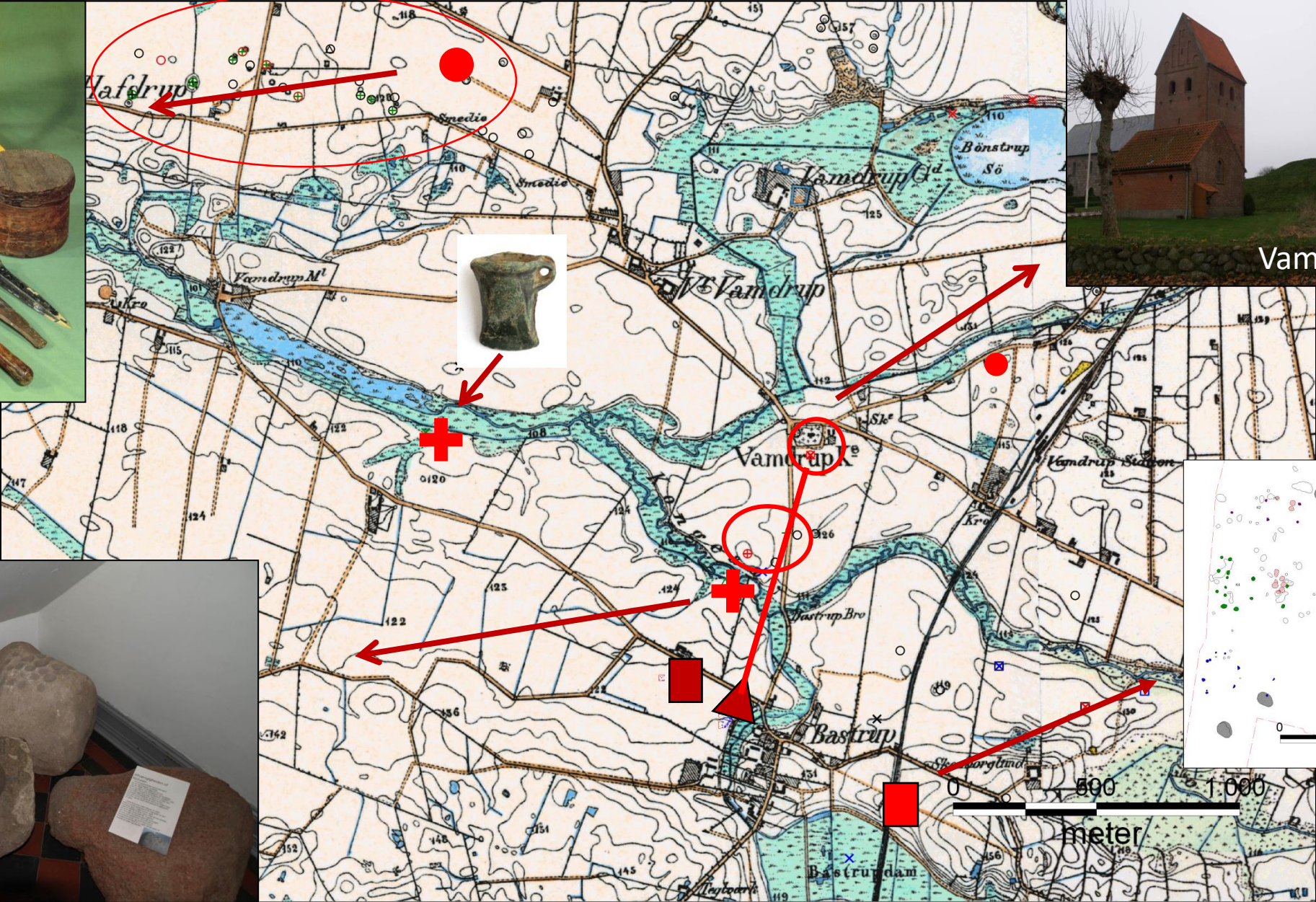
900-805 cal. BP



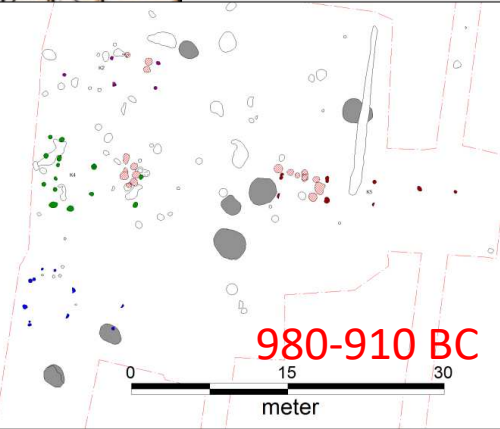
# Finds from the Bronze age near Bastrup



Guldhøj



Vamdrup church



Thank you for your attention



Vitlykke, Tanum i Bohuslän  
*A row of cooking pits?*